

Map Works

Framed Maps for Homes, Schools & Business

Devizes

Wiltshire

The maps are centred on Devizes, Wiltshire. The map coverage can be moved in any direction from the centre Point, to bring in areas that are of interest or to lose unwanted areas such as motorways and built up areas.

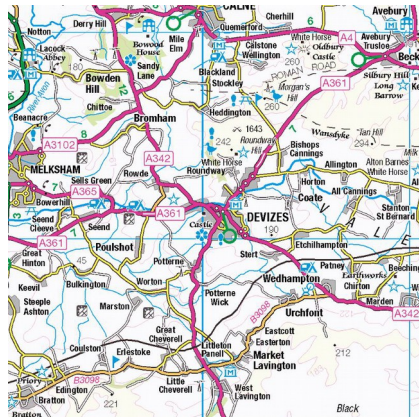
Map images are reproduced with the kind permission of the Ordnance Survey.

Explorer 1:25 000

Every 4 cm on the map equals 1 km. They give the best detailing in respect of footpaths, open access areas, rights of way and field boundaries. Great for exploring whilst walking, running or cycling and for learning more about your surroundings. The maps cover 20km across (12.5 miles) or have a radius of 10km (6.25 miles) from the centre point.



Map Centre



Map Coverage

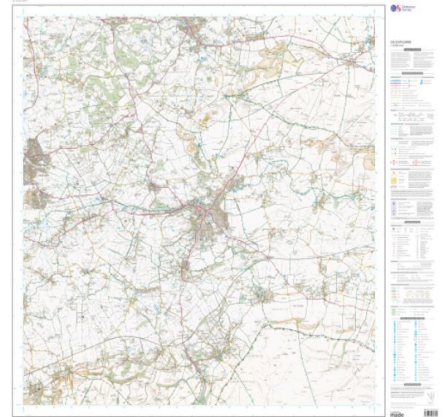


Illustration Of Map Coverage

Landranger 1:50 000

Every 2 cm on the map equals 1 km. They cover a wider locality than the OS Explorer and offer the opportunity to explore further afield. The detail is reduced but still show footpaths, rights of way and some tourist information features on the map. The maps cover 40km across (25miles) or have a radius of 10km (12.5 miles) from the centre point.



Map Centre



Map Coverage

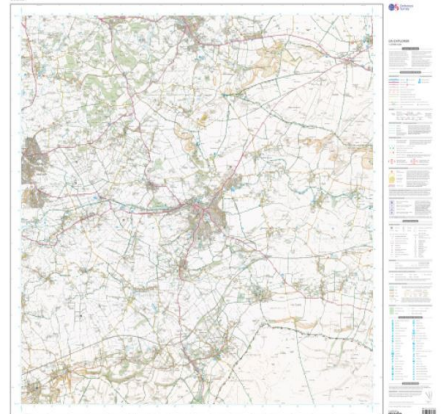


Illustration Of Map Coverage