

# Map Works

Framed Maps for Homes, Schools & Businesses

## West Lavington

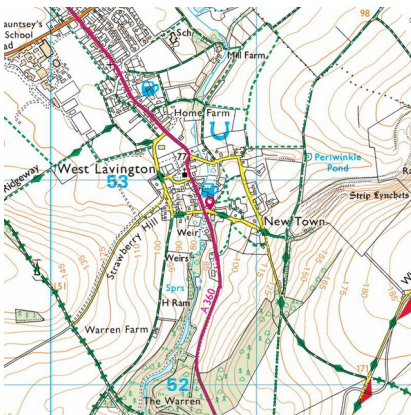
Wiltshire

The map coverage can be moved in any direction from the centre point, to bring in areas that are of interest or to lose unwanted details such as motorways and built up areas.

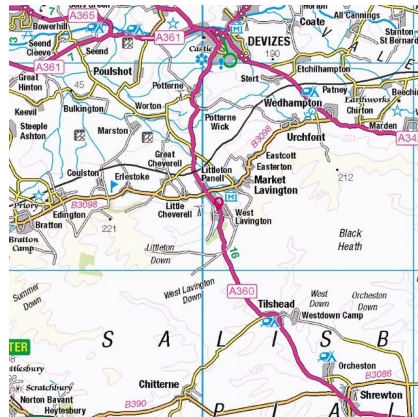
All images are the copyright of the Ordnance Survey & reproduced with their kind permission

### Explorer 1:25 000

Every 4 cm on the map equals 1 km. They give the best detailing in respect of footpaths, open access areas, rights of way and field boundaries. Great for exploring whilst walking, running or cycling and for learning more about your surroundings. The map covers 20km across (12.5 miles) or has a radius of 10km (6.25 miles) from the centre point.



Map Centre



Map Coverage

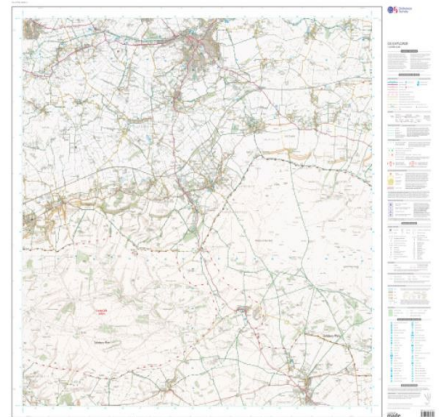
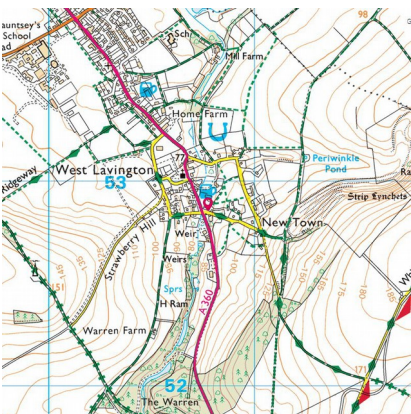


Illustration Of Map Coverage

### Landranger 1:50 000

Every 2 cm on the map equals 1 km. They cover a wider locality than the OS Explorer and offer the opportunity to explore further afield. The detail is reduced but still show footpaths, rights of way and some tourist information features on the map. The map covers 40km across (25miles) or have a radius of 20km (12.5 miles) from the centre point.



Map Centre



Map Coverage

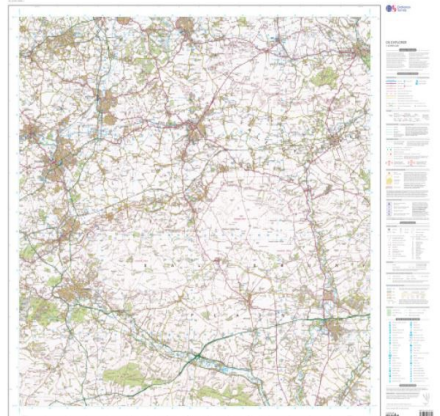


Illustration Of Map Coverage